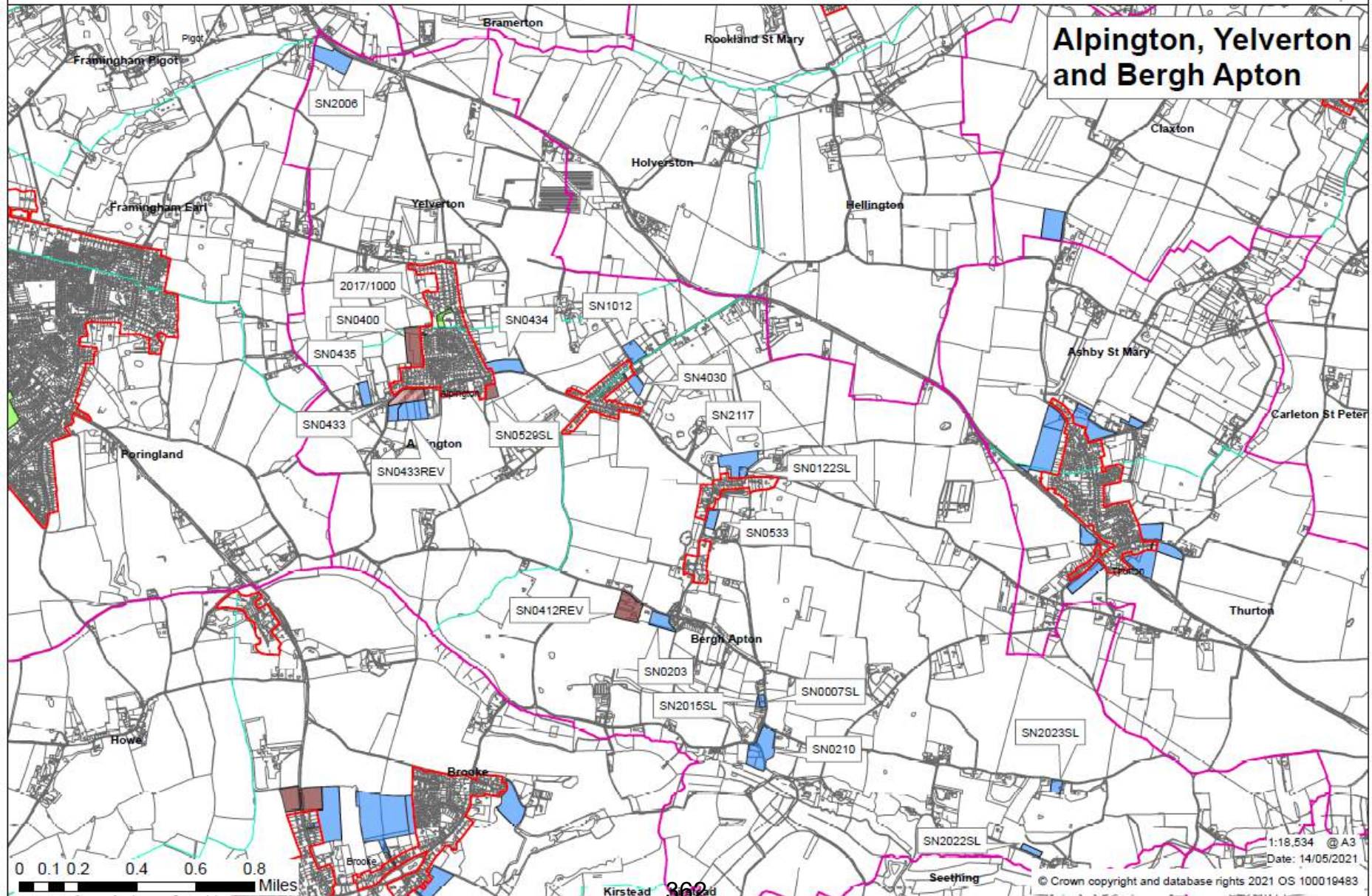


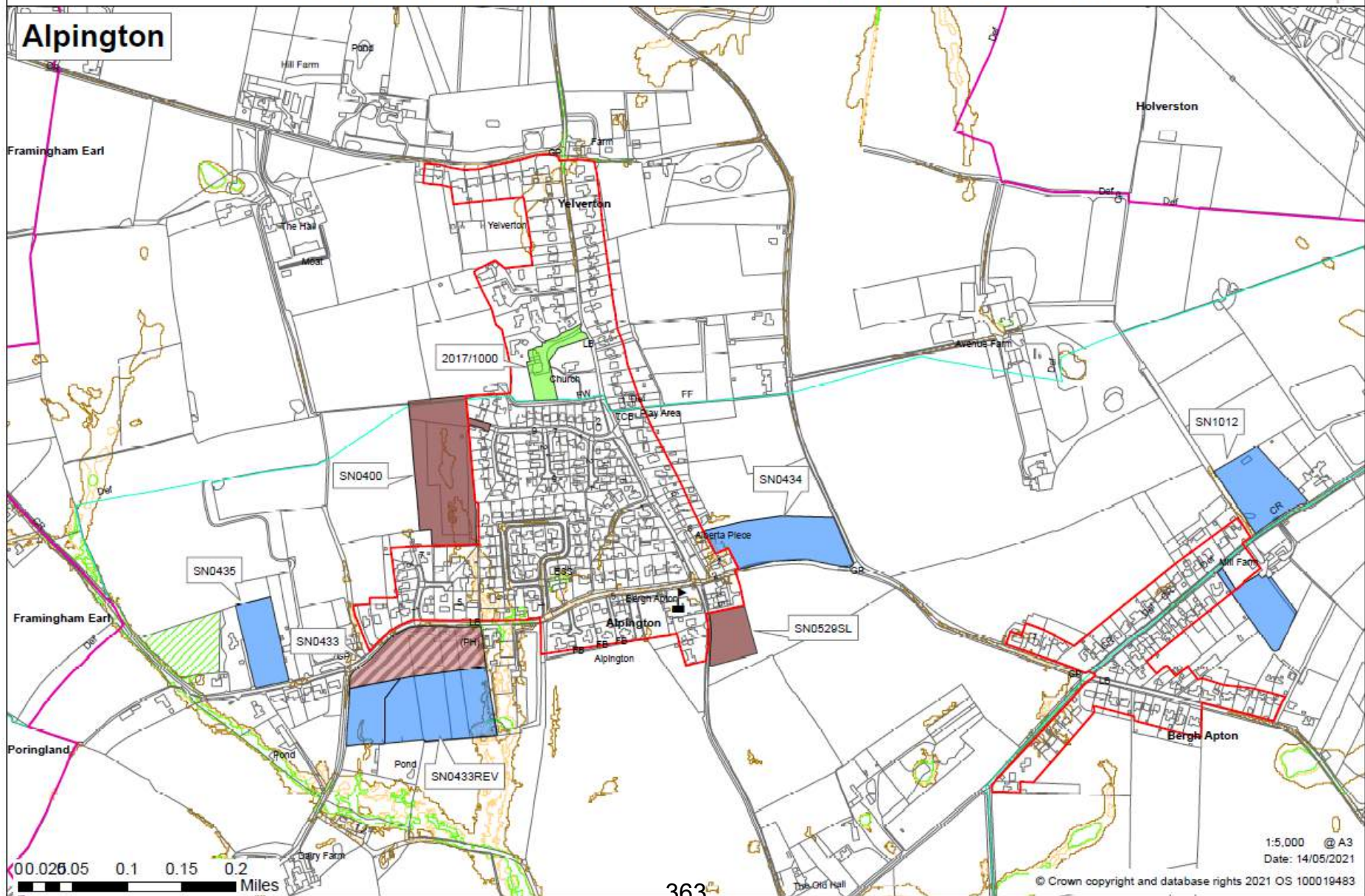
South Norfolk Village Clusters Housing Allocations Plan



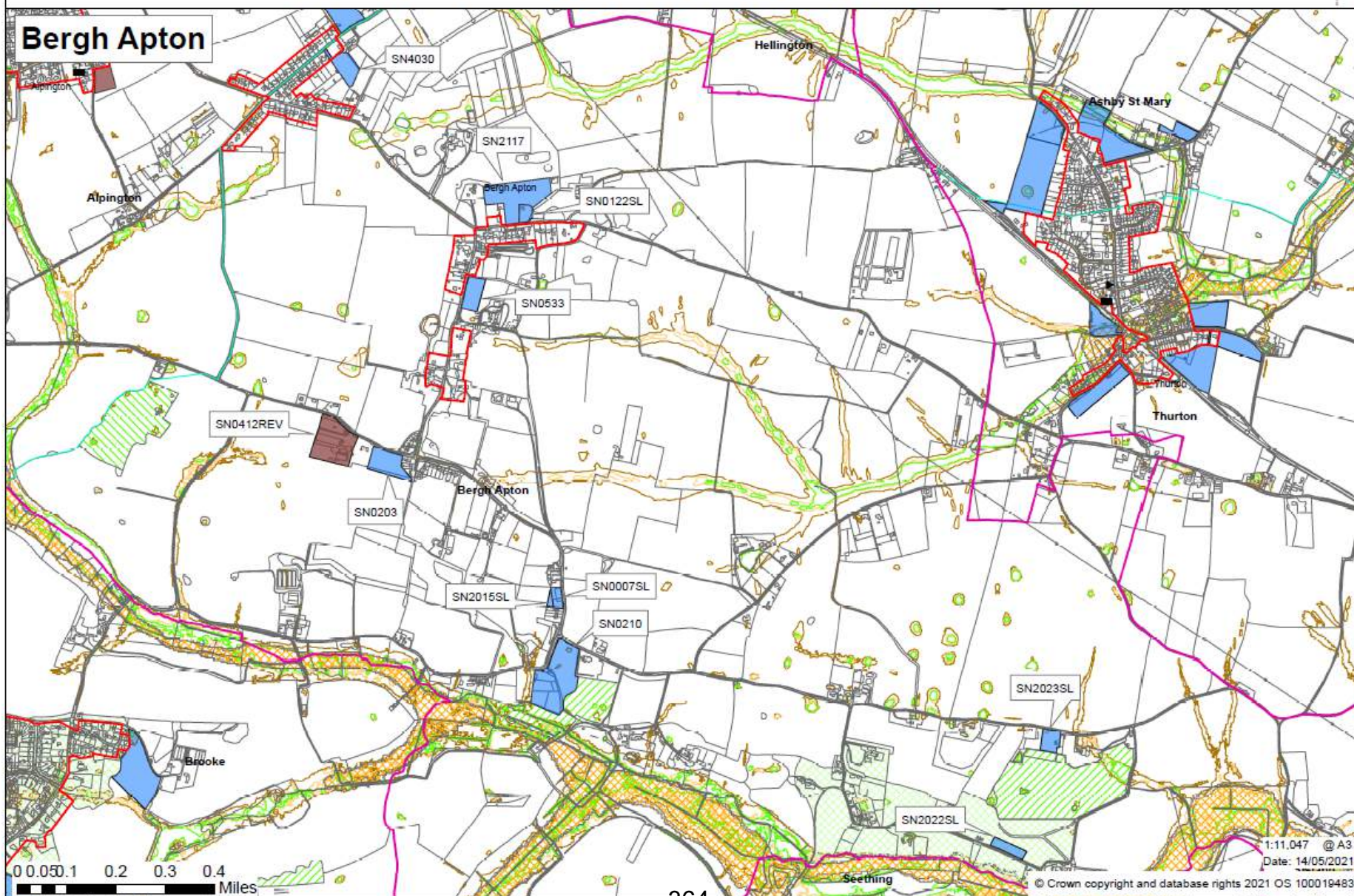
Alpington, Yelverton and Bergh Apton



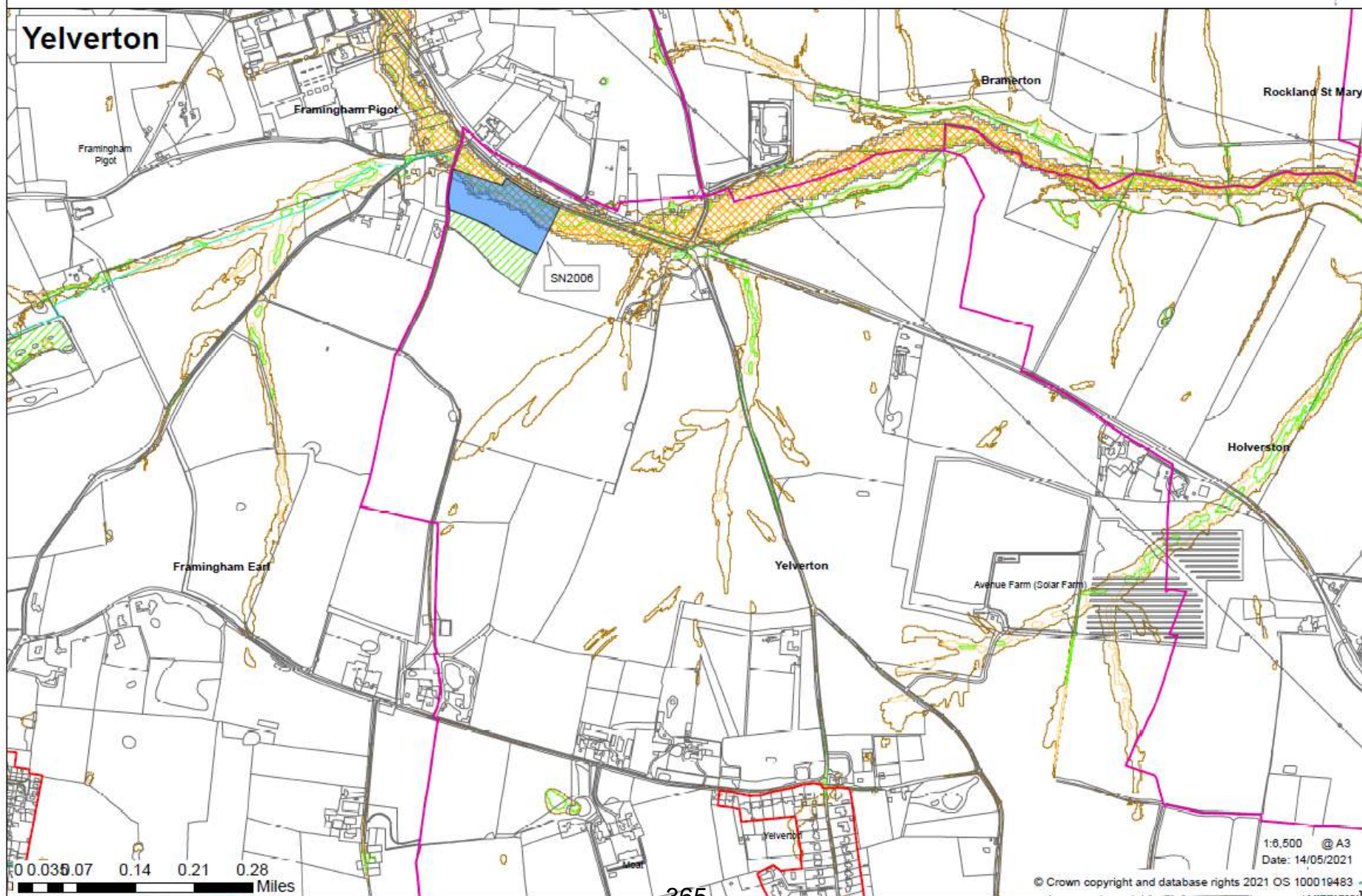
South Norfolk Village Clusters Housing Allocations Plan
























South Norfolk Village Clusters Housing Allocations Plan



South Norfolk Village Clusters Housing Allocations Plan



South Norfolk Village Clusters Allocation - Legend

	Existing Settlement Limit		Ancient Woodlands
	Proposed Changes to Settlement Limit		Broads Authority Area
	Preferred Site		County Wildlife Sites
	Preferred Site - Boundary to be Determined		Ramsar Sites
	Shortlisted Site		SSSI
	Shortlisted Site - Boundary to be Determined		Conservation Areas
	Rejected Site		Special Areas of Conservation
	Existing Allocations Carried Forward		Special Protection Areas
	Existing Unimplemented Permissions at 1 April 2020*		Norwich Southern Bypass Protection Zone
	Existing Unimplemented Permissions at 1 April 2020 on an Existing Allocation*		River Valley Landscape
	Cluster Boundary		Flood Zone 2
	Parish Boundary		Flood Zone 3
	Infant, Junior and Primary Schools		Surface Water Flood Depth 1-30
	Secondary Schools		Surface Water Flood Depth 1-100
	GP Practices		Surface Water Flood Depth 1-1000
			Surface Water Flood Hazard 1-30

* Unimplemented Permissions at 1 April 2020 only showing sites of 6 or more dwellings